

BEFORE THE BOARD OF COLUMBIA COUNTY COMMISSIONERS

In the Matter of Establishing a Fee)
Schedule for Open Space and)
Designated Forest Land Applications) RESOLUTION 2016-26
And Data Request Processing)

WHEREAS, the Columbia County Assessor's office is responsible for receiving and processing applications for Open Space and Designated Forest Land; and

WHEREAS, the Columbia County Assessor's office is responsible for providing data to outside parties per the Public Records Request system; and


WHEREAS, the County has the authority to charge a processing and filing fee for said applications and records requests; and

WHEREAS, a public hearing was duly advertised and held on Wednesday, October 5, 2016 at 9:45 a.m. in the Columbia County Commissioners chambers;


NOW, THEREFORE, BE IT HEREBY RESOLVED by the Board of Columbia County Commissioners that the fee scheduled hereto attached to this Resolution is now established as the official schedule of fees to be used by the Assessor's office effective January 1, 2017.


PASSED AND ADOPTED by the Columbia County Board of Commissioners, State of Washington, this 5th day of October 2016.

BOARD OF COUNTY COMMISSIONERS
COLUMBIA COUNTY, WASHINGTON


Dwight Robanske, Chairman


Michael A. Talbott, Commissioner


Merle D. Jackson, Commissioner

Attest: 
Leanne J. Peters
Clerk of the Board

RESOLUTION 2016-26 – ATTACHMENT A
ASSESSOR OFFICE FEE SCHEDULE

Applications for Special Land Designations - \$300:

- Open Space Ag
- Designated Forest Land
- All Other Open Space Categories pursuant to RCW 84

Assessor Data Requests As Stated Below:

1. Spreadsheet of Assessment Records per Public Records Requests - \$150
2. Data Extract Of All Property Characteristics Including All Buildings - \$250
3. GIS Layers - \$300
4. Photocopies scanned, mailed or emailed \$0. 25 cents per page.